





Key To Policies Map

-  Housing Allocation (Policy H1)
-  Educational Facilities (Policy CF2)

-  Local Green Spaces (Policy NE1)
 - The Meadow by Littleton House
 - Pocock's Wood, north of Cheverell Road
 - Open Space on Eastfield
 - Recreation Ground east of Sandfield
 - Millenium Cross and Entrance to Sandfield
 - Land at Greenfields, Duck Street and Stibb Hill
 - All Saints Church Grounds
 - The Gun

-  Areas Important to the Overall setting of West Lavington Parish (Policy NE2)
 - Fields West of White Street and behind High Street
 - Strawberry Hill and Wood
 - Ramscliff
 - The Warren
 - Part of Dauntsey Manor Woods

-  Areas of Important green Infrastructure (Policy NE2)
 - Woodland and Trees forming the entrance to Littleton Panell from the North
 - Woodland separating the eastern end of Russell Mill Lane from the main part of Littleton Panell
 - Trees between Dauntsey Academy Primary School and Clyffe Hall